FK_7
M 1:1000/100
M5.K1

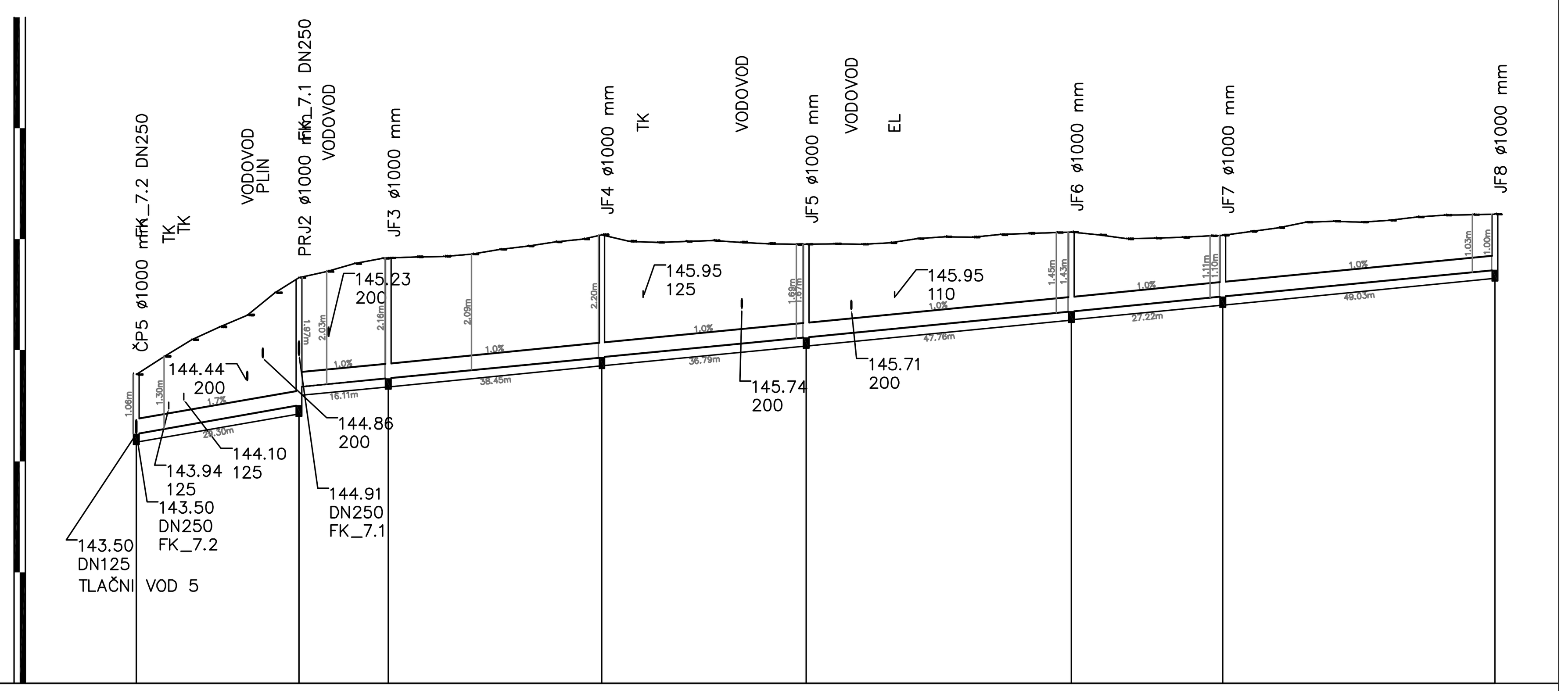

NAZIV	ČP5	PRJ2	JF3	JF4	JF5	JF6	JF7	JF8
STACIONAŽA	0.00	29.30	45.41	83.86	120.65	168.40	195.63	244.66
KOTA IZTOKA, VTOKA	143.50	144.01 / 144.34	144.50	144.88	145.24	145.70	145.97	146.45
GLOBINA IZKOPA	1.22	2.46 / 2.12	2.32	2.36	1.83	1.58	1.26	1.16

KOTA TERENA: 144.56, 144.89, 145.19, 145.42, 145.63, 146.03, 146.31, 146.42, 146.56, 146.66, 146.68, 146.69, 146.73, 146.82, 146.87, 146.95, 147.00, 147.08, 146.96, 146.94, 146.96, 146.98, 146.95, 146.92, 146.90/146.91, 146.92, 146.91, 146.93, 147.01, 147.04, 147.04, 147.08, 147.11, 147.12/147.13, 147.08, 147.01, 147.02, 147.03, 147.06/147.07, 147.14, 147.21, 147.30, 147.32, 147.31, 147.34, 147.40, 147.43, 147.44, 147.45

	ČP5–PRJ2	PRJ2–JF3	JF3–JF4	JF4–JF5	JF5–JF6	JF6–JF7	JF7–JF8
NAKLON	1.7	1.0					
DOLŽINA	29.30	16.11	38.45	36.79	47.76	27.22	49.03

CEV PROFIL DOLŽINA: GRP PN1 SN10000 DN250 , L=244.66 m

FK_7.1
M 1:1000/100
M5.K2

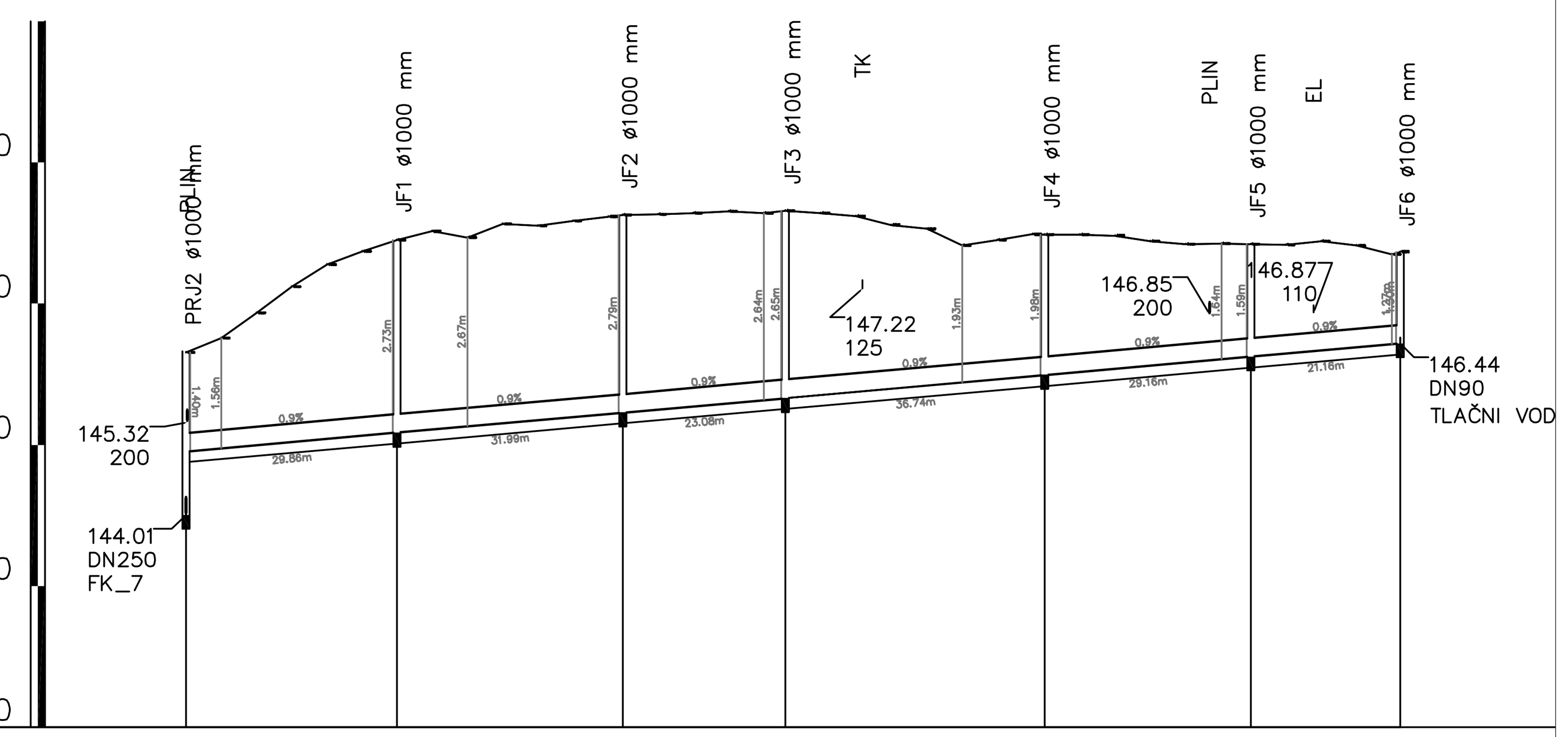

NAZIV	PRJ2 – FK_7	JF1	JF2	JF3	JF4	JF5	JF6
STACIONAŽA	0.00	29.86	61.85	84.93	121.67	150.83	172.00
KOTA IZTOKA, VTOKA	144.01 / 144.91	145.18	145.46	145.67	145.99	146.25	146.44
GLOBINA IZKOPA	2.46 / 1.56	2.88	2.95	2.81	2.14	1.75	1.45

KOTA TERENA: 146.31, 146.51, 146.87, 147.24, 147.56, 147.74, 147.90, 148.02, 147.94, 148.13, 148.10, 148.17, 148.24/148.25, 148.27, 148.28, 148.30, 148.28/148.32, 148.28, 148.24, 148.11, 148.06, 147.82, 147.90, 147.98/147.97, 147.97, 147.96, 147.88, 147.84, 147.85, 147.84, 147.83, 147.88, 147.82, 147.69/147.74

	PRJ2–JF1	JF1–JF2	JF2–JF3	JF3–JF4	JF4–JF5	JF5–JF6
NAKLON	0.9					
DOLŽINA	29.86	31.99	23.08	36.74	29.16	21.16

CEV PROFIL DOLŽINA: GRP PN1 SN10000 DN250 , L=172.00 m

FK_7.2
M 1:1000/100
M5.K3

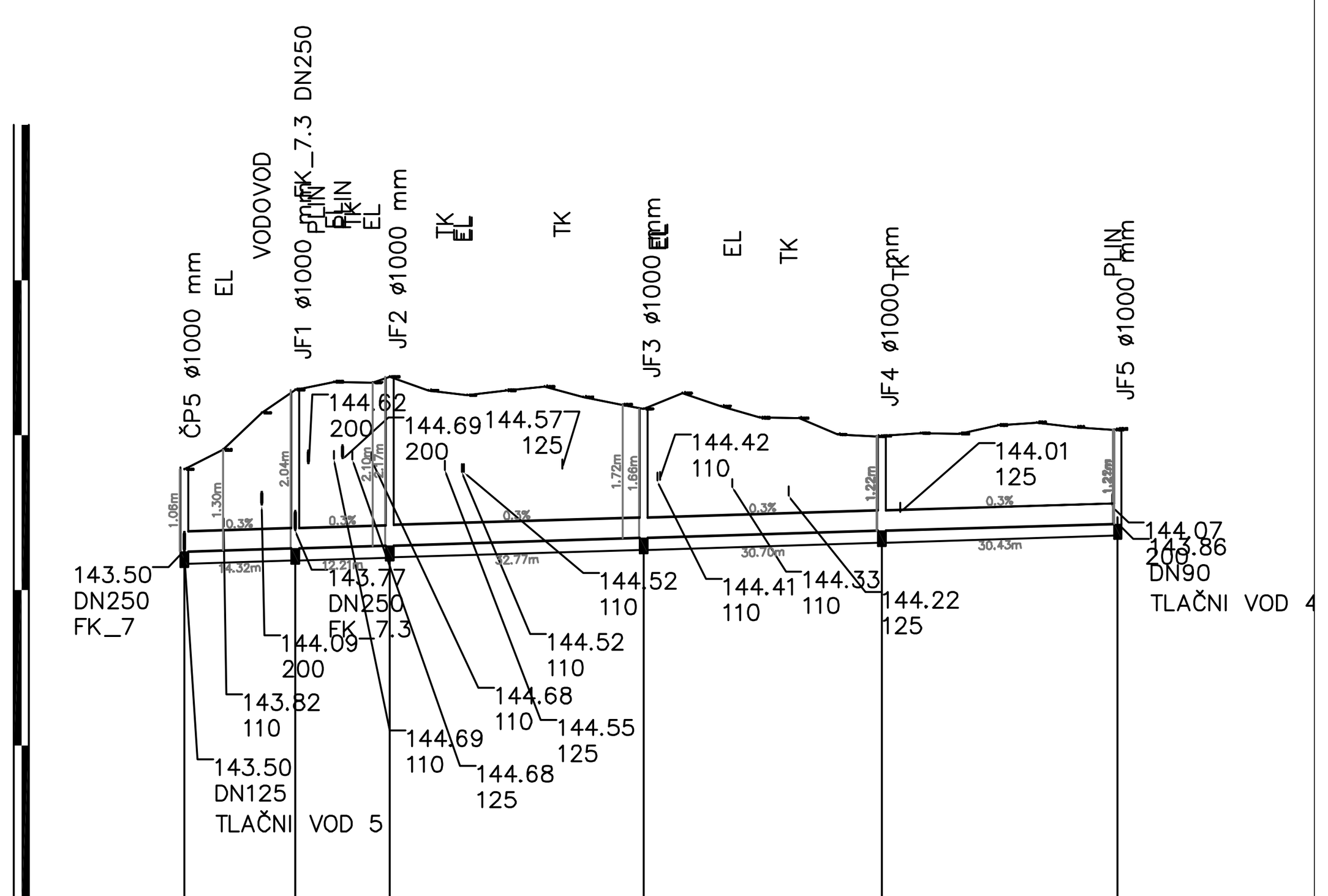

NAZIV	ČP5 – FK_7	JF1	JF2	JF3	JF4	JF5
STACIONAŽA	0.00	14.32	26.54	59.30	90.00	120.44
KOTA IZTOKA, VTOKA	143.50	143.54	143.58	143.68	143.77	143.86
GLOBINA IZKOPA	1.22	2.20	2.33	1.82	1.38	1.38

KOTA TERENA: 144.56, 144.81, 145.29, 145.59, 145.69, 145.67/145.75, 145.58, 145.51, 145.58, 145.62, 145.49, 145.39/145.34, 145.54, 145.37, 145.22, 145.22, 145.01, 144.98/144.99, 145.03, 145.02, 145.13, 145.16, 145.11, 145.07/145.08

	ČP5–JF1	JF1–JF2	JF2–JF3	JF3–JF4	JF4–JF5
NAKLON	0.3				
DOLŽINA	14.32	12.21	32.77	30.70	30.43

CEV PROFIL DOLŽINA: GRP PN1 SN10000 DN250 , L=120.44 m

FK_7.3
M 1:1000/100
M5.K4

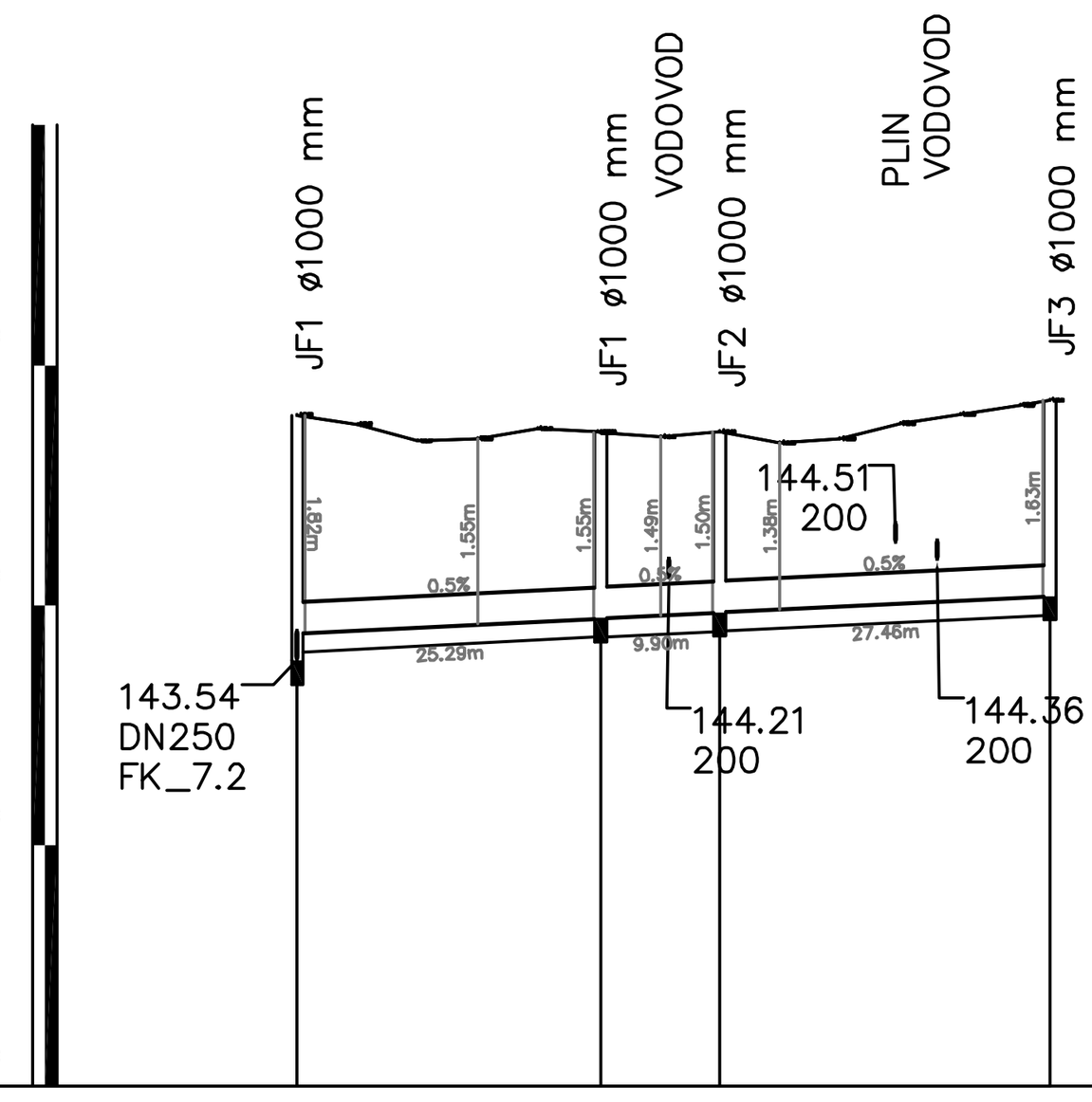

NAZIV	JF1 – FK_7.2	JF1	JF2	JF3
STACIONAŽA	0.00	25.29	35.19	62.65
KOTA IZTOKA, VTOKA	143.54 / 143.77	143.90	143.94	144.08
GLOBINA IZKOPA	2.20 / 1.98	1.70	1.66	1.79

KOTA TERENA: 145.59, 145.51, 145.37, 145.39, 145.47, 145.44, 145.41, 145.45, 145.35, 145.39, 145.52, 145.59, 145.67/145.71

	JF1–JF1	JF1–JF2	JF2–JF3
NAKLON	0.5		
DOLŽINA	25.29	9.90	27.46

CEV PROFIL DOLŽINA: GRP PN1 SN10000 DN250 , L=62.65 m

ČP_4
M 1:100/100
M4.K3

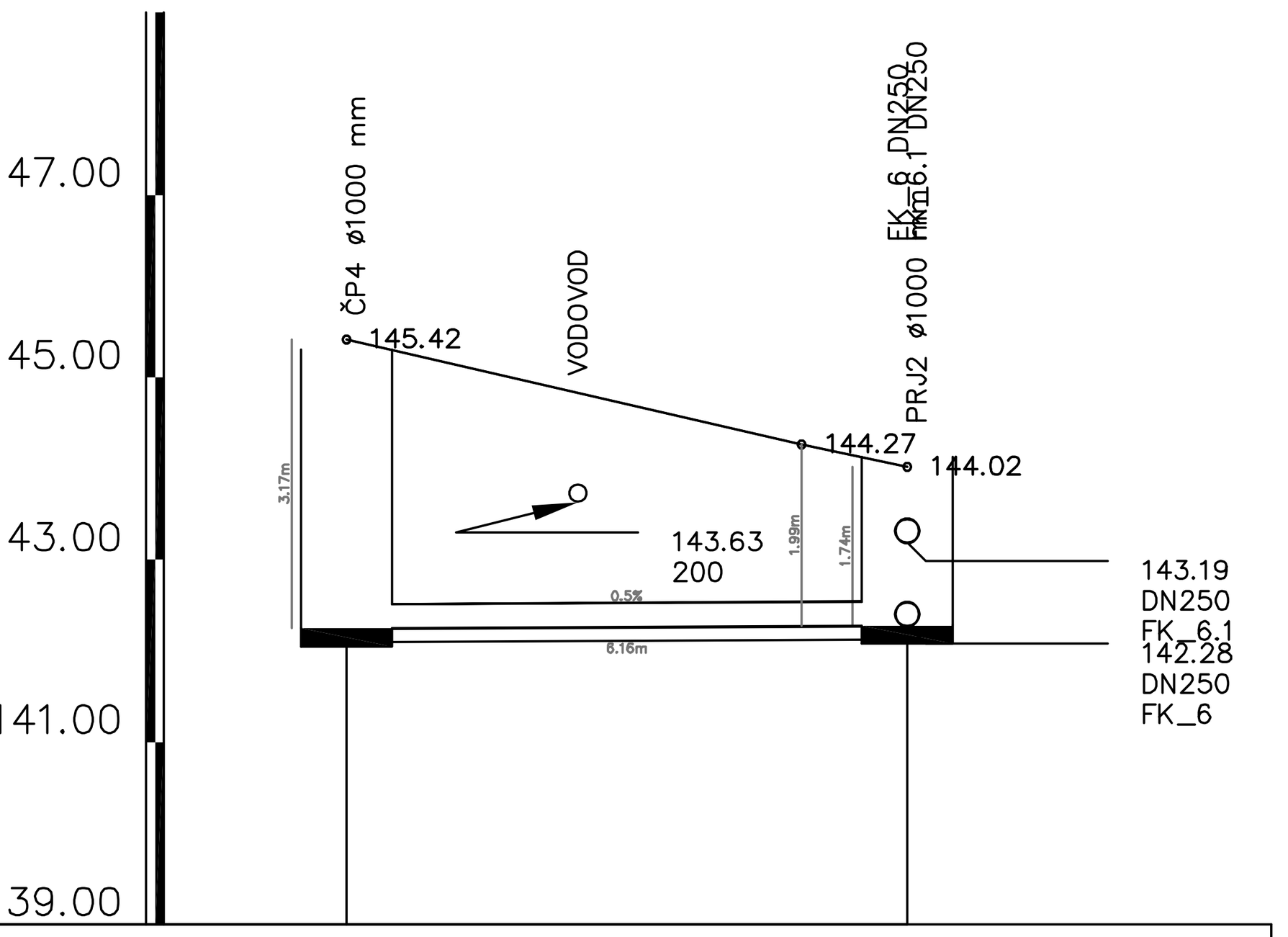

NAZIV	ČP4		PRJ2
STACIONAŽA	0.00		6.16
KOTA TERENA	145.42	144.27	144.02
KOTA IZTOKA, VTOKA	142.25		142.28
GLOBINA IZKOPA	3.33		1.90
NAKLON	0.5		
DOLŽINA	6.16		
CEV PROFIL DOLŽINA	GRP PN1 SN10000 DN250 , L=6.16 m		

investitor: Občina Brežice, Cesta prvih borcev 18, 8250 Brežice

projektant: Savaprojekt, d.d., Cesta krških žrtev 59, 8270 Krško

naziv gradnje / del gradnje: Ureditev kanalizacijskega omrežja komunalnih odpadnih voda (fekalna kanalizacija) na območju Krške vasi - faza 1 in 2

VP: Momir Bogdan, u.d.i.k.t. IZS G-2527
VN: Momir Bogdan, u.d.i.k.t. IZS G-2527
SP: Ines Deutsch da Silva, dipl.inž.grad.

vrsta risbe: VZDOLŽNI PROFILI - KANAL 7, 7.1, 7.2, 7.3 in ČP 4

s.p. načrta: 2 - NAČRT GRADBENIŠTVA, 02/1 - NAČRT FEKALNE KANALIZACIJE

datum:	merilo:	št. načrta/prikaza:	št. projekta:	vrsta dok.:	s.p. nač.:	št. risbe:	št. lista:	sprem.:
maj 2022	1:1000/100	SPK-02/1	16063-00/A	PZI	02/1	004	02	00

Ta načrt velja za pogodbeno določene namene.

A1